




Cowardin Classification

- | | |
|---|--|
|  Aquatic Bed/
Nonpersistent Emergent |  Rocky Shore |
|  Emergent |  Streambed (Intermittent) |
|  Forested |  Scrub-Shrub |
|  Moss/Lichen |  Unconsolidated Bottom (Open Water) |
|  Rock Bottom |  Unconsolidated Shore
(Banks & Sandbars) |

- | |
|--|
|  Public Waters Basins |
|  Public Water |
|  Watercourse |
|  Public Ditch/Altered
Natural Watercourse |



Date Printed: 04/11/2021

This map is for general reference only. Neither the state of Minnesota nor the Minnesota Department of Natural Resources make any representations or warranties with respect to the use of or reliance on the data. There are no guarantees as to the accuracy, currency, completeness, suitability or reliability of this data for any purpose.